

Public Document Pack



Forest Heath
District Council

TO: **MEMBERS OF THE LOCAL PLAN
WORKING GROUP**

Our reference ST
Your reference N/A
Contact Sharon Turner
Direct Dial 01638 719237
Email sharon.turner@westsuffolk.gov.uk

23 June 2015

Dear Councillor

FOREST HEATH LOCAL PLAN WORKING GROUP - TUESDAY 30 JUNE 2015

I refer to the agenda for the meeting of the Forest Heath Local Plan Working Group which is being held on Tuesday 30 June 2015 at 6.00 pm.

On page 65 of the agenda papers is the Brandon All Sites Allocations map. Unfortunately, the incorrect version of this map was included within the agenda papers. Therefore, the correct version of this map is now attached and, in addition, the following sites have also been removed from this amended map:

B/03; B/07; B/08; B/21; B/25; B/26 and B/27.

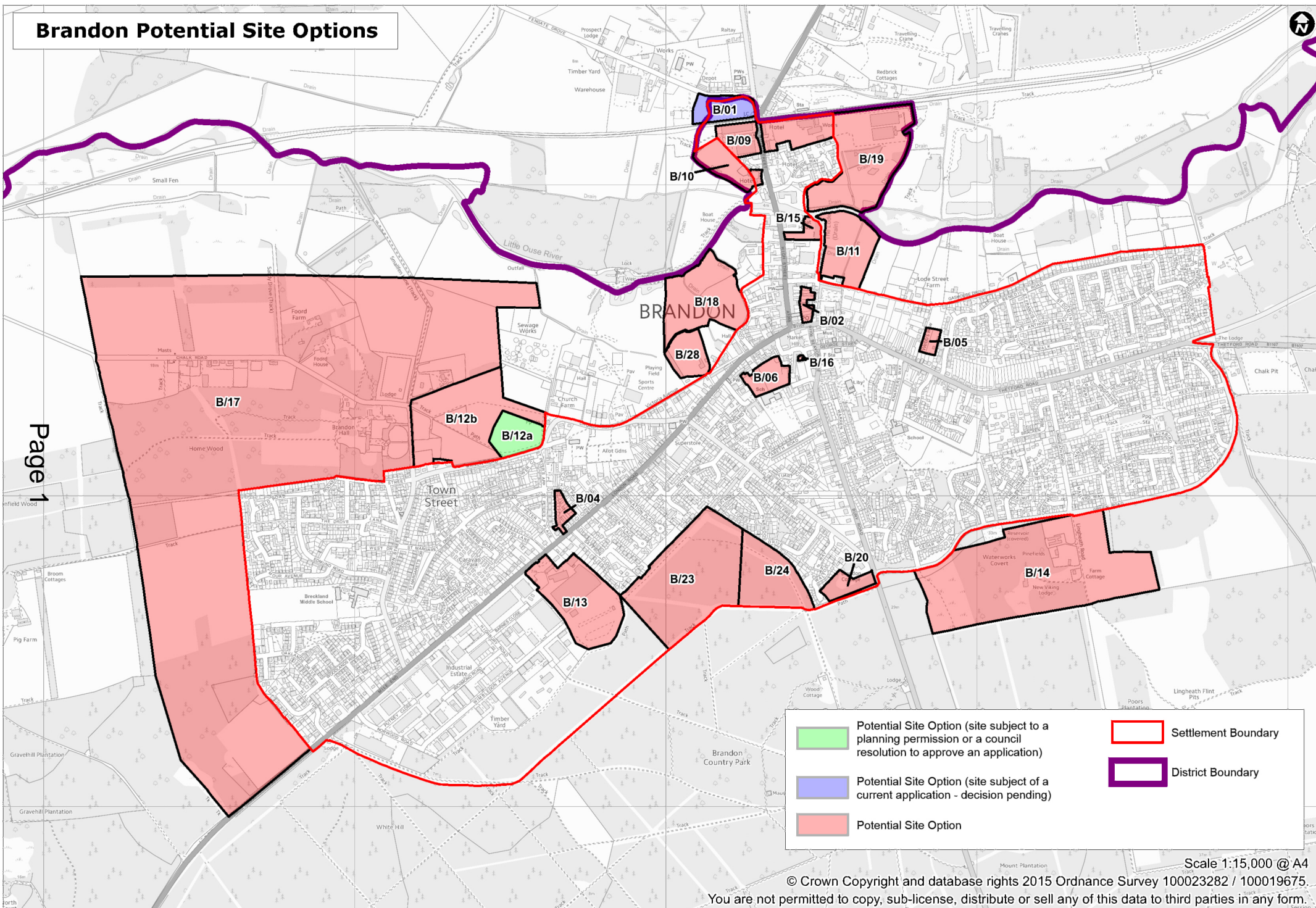
Copies of this amended map will also be made available, both on the Council's website/intranet and at the meeting.

Yours sincerely






Sharon Turner
FHDC Cabinet Officer/Committee Administrator

This page is intentionally left blank

Brandon Potential Site Options



Page 1

	Potential Site Option (site subject to a planning permission or a council resolution to approve an application)		Settlement Boundary
	Potential Site Option (site subject of a current application - decision pending)		District Boundary
	Potential Site Option		

This page is intentionally left blank